








Miami Valley Harley Owners Group




ABC's of Touring Route #3 – 8 points

NOTE: This ride began at Cracker Barrel in Piqua. To get to the Cracker Barrel, take I-75 to Exit 82, Route 36. Go west on 36 and turn right at the first road (Speedway on one side, Cracker Barrel on the other).

| | | |
|---|------|--|
| | 0 | Right turn (west) out of Cracker Barrel onto US 36 (36 becomes Ash St. in Piqua; stay on Ash when 36 turns) |
| | .9 | Right turn (north) onto Main St. (also known as County Road 25A) |
| | 1.7 | Left (west) onto Hetzler Rd. (Hetzler becomes Miami River Rd.) |
| | 7.1 | Right (east) on Kirkwood (rough RR track) |
|  | 7.9 | Left into O ffice of O range Township Trustees - PHOTO |
| | | Right out of parking lot onto Kirkwood Rd. |
| | 8.7 | Right onto Miami River Rd. |
| | 9.1 | Left onto Kuther Rd.; go over bridge |
| | 10.9 | Right onto Fair Rd. |
| | | Marathon station on left right past I-75 overpass; gas and bathroom break |
|  | 14.1 | Left into S helby C ounty Agriculture Center (also the fire station and Homeland Security) - PHOTO |
| | | Left onto Fair Rd. out of parking lot; stay left; at traffic light Fair Rd. turns into S. Walnut Ave. (North) |
| | 14.9 | Right onto Court St. (stay in right lane; merges with SR 29 East |
| | | SR 29 merges with SR 706 in Pasco; SR 29 turns; stay on SR 706 |
| | 21.9 | Left at stop sign; stay on SR 706 ; 706 will twist and turn; Continue to follow 706 |
| | 25.9 | Left (north) onto SR 235 |
| | 25.9 | Right onto New St. in Quincy |
| | 26.8 | Left (north) onto Miami St. |
|  | 26.9 | Q uincy Post Office is in the middle of the block of Miami St. - PHOTO |

| | | |
|---|-------|---|
| | | Left on South St. |
| | 27.7 | Right on S.R. 235 |
| | 30.6 | Right on Hayes Ave. |
| | 30.7 | Stay straight on County Road 11 |
| | 39.6 | Left on Township Road T32 |
|  | 40.4 | Left into Logan County Sheriff Station - PHOTO |
| | | Right onto T32 |
| | 41.2 | Left on C11 |
| | 43.0 | Left on S.R. 68 |
| | 45.0 | Right into Speedway for Gas and Rest stop - BREAK |
| | | Right out of Speedway |
| | 45.8 | Right onto Chillicothe; stay on Chillicothe; it becomes Eastern, which then becomes Logan County Road 10; follow CR 10 to the edge of Zanesville |
|  | 50.7 | Right into alley (Thunder Alley) in front of Zanesfield sign; stage in parking lot end of Thunder Alley; return to sign for photo; right turn onto 10; right turn at church to return to Thunder Alley and staging area until all photos are taken - PHOTO |
| | | Left onto CR 10 |
| | 52.4 | Right onto ramp US 33 West |
| | 64.8 | Right on Twp Rd. 95 (by cell tower and Bill's Marina sign, not marked) |
| | 65.7 | Left onto SR 366; follow 366 around Indian Lake (merges with SR 235 at three way), bear right |
| | | Follow 235 & 366, stay on 235 (right) to north side of Indian Lake |
| | | Right onto Turkey Foot Rd. to Tilton Hilton Restaurant on right (gravel) |
| | | Left out of restaurant, left onto SR 235; follow 235 around the lake to stop sign |
| | | Veer right following SR 235 at three way (15 feet to traffic light at US 33), cross US 33 into Lakeview (stay on SR 235) |
| | | Left at light in Lakeview (about two blocks), continue to follow SR 235 South |
| | | SR 235 meets SR 708 at Honda plant, turn left on 235 (SR 708 goes straight) |
| | | Right at light onto SR 274 West to Jackson Center; 274 becomes Pike in Jackson Center |
|  | 92.2 | Jackson Center Post Office is on the right in the center of town - PHOTO |
|  | 115.5 | Continue on SR 274 West to Kettlesville ; 274 becomes Main St.: Council building in the center of town on the left - PHOTO |
| | | Continue on SR 274 West to New Bremen; 274 becomes Monroe Street |

| | | |
|---|-------|--|
|  | 121.0 | Chamber of Commerce for Auglaize County is on the left in the center of town - PHOTO |
| | | Re-group in the Canal Park, Monroe Street east to Right on SR 66 South (Washington St. in New Bremen) |
| | | Ice Cream at Dairy King on left in Ft. Loramie |
| | | Continue on SR 66 south. Two routes home for Dayton: pick-up SR 48 south of SR 47 or turn left on Ash St. in Piqua (following US 36) to I-75 south |

END OF RIDE!!!!

Cities: J, K, O, Q, Z

County: A, L, S